

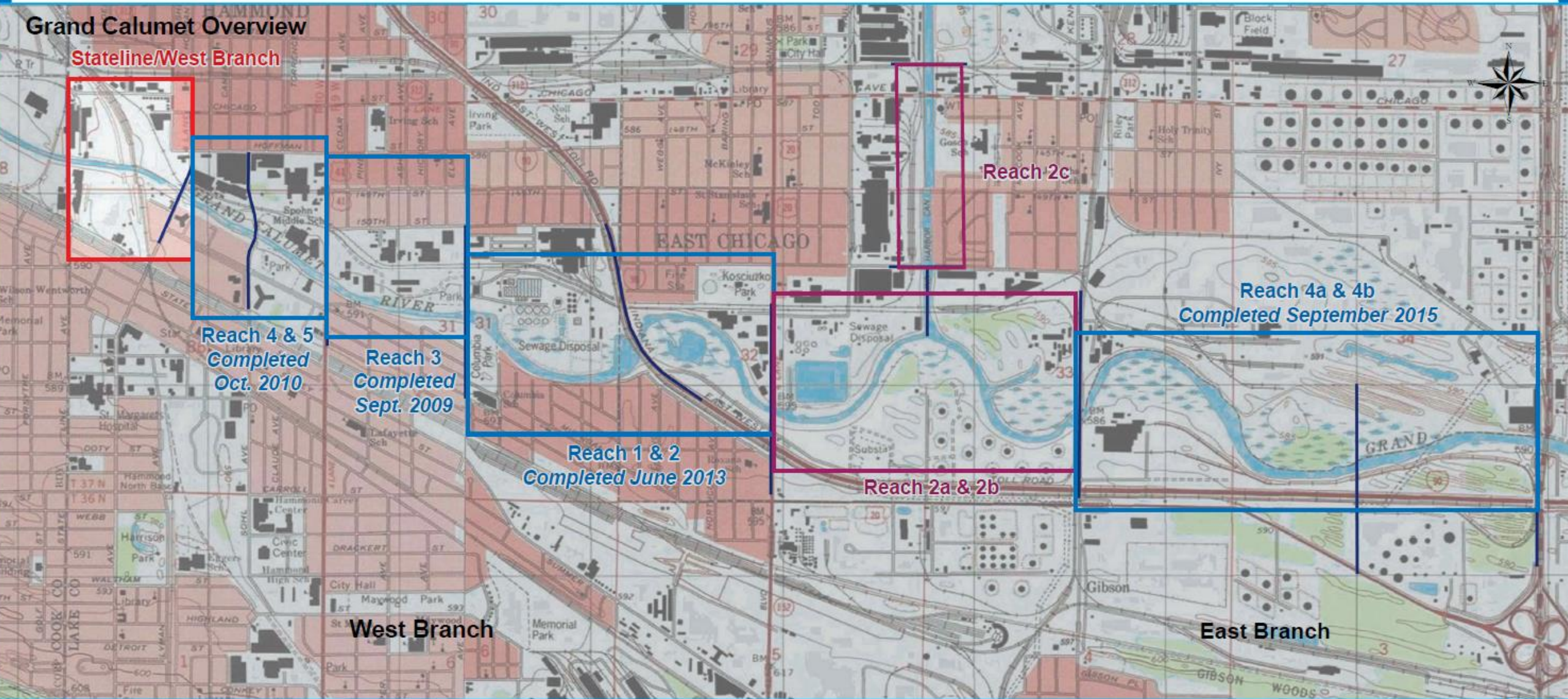


# West Branch Grand Calumet River Stateline Project Sediment Remediation Project



# Grand Calumet Overview

## Stateline/West Branch



Reach 4 & 5  
Completed  
Oct. 2010

Reach 3  
Completed  
Sept. 2009

Reach 1 & 2  
Completed  
June 2013

Reach 2c

Reach 4a & 4b  
Completed  
September 2015

Reach 2a & 2b

West Branch

East Branch

In progress

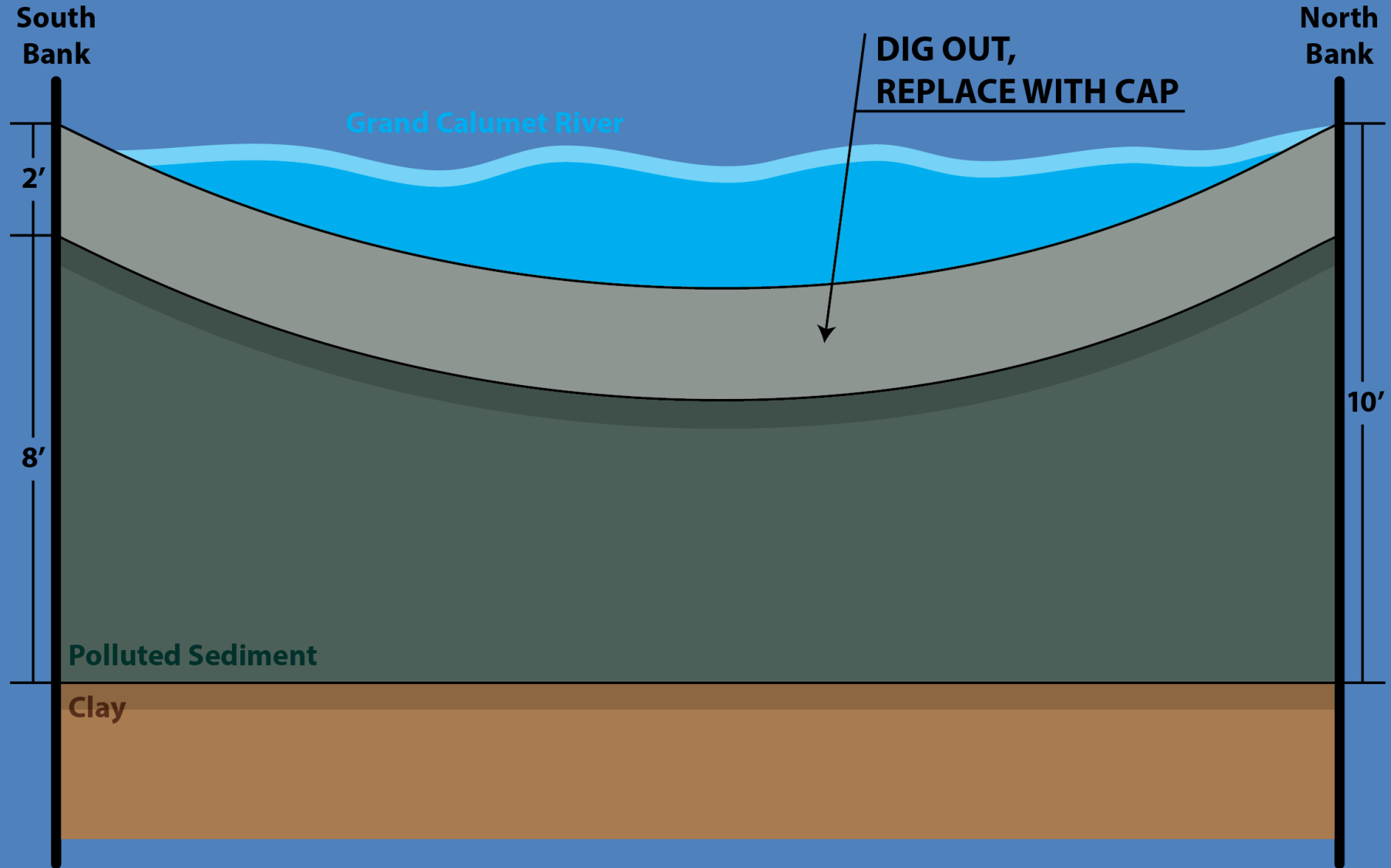
Completed

Not yet begun

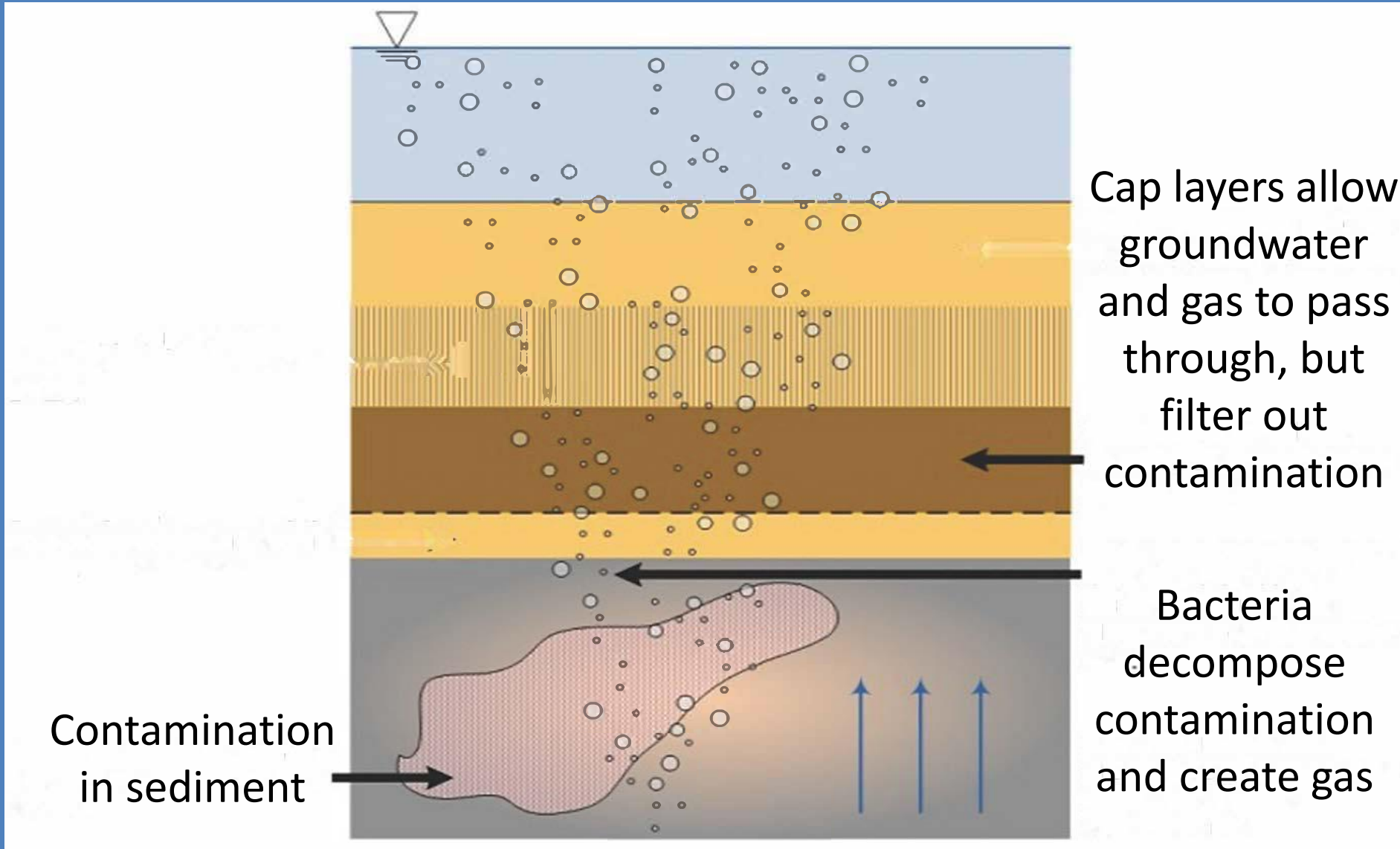
# Current Conditions



# Cleanup Strategy for Grand Calumet River



# Reactive Cap Cross Section



# Current Activities

Install temporary roads



Install sediment processing pad



# Current Activities

Install temporary  
cap mixing structure



# Future Activities

## Install temporary dams





# Future Activities

Install temporary water treatment plant



# Future Activities

Excavate sediment for offsite disposal



# Future Activities

Loading trucks for off-site disposal

Washing trucks before leaving site

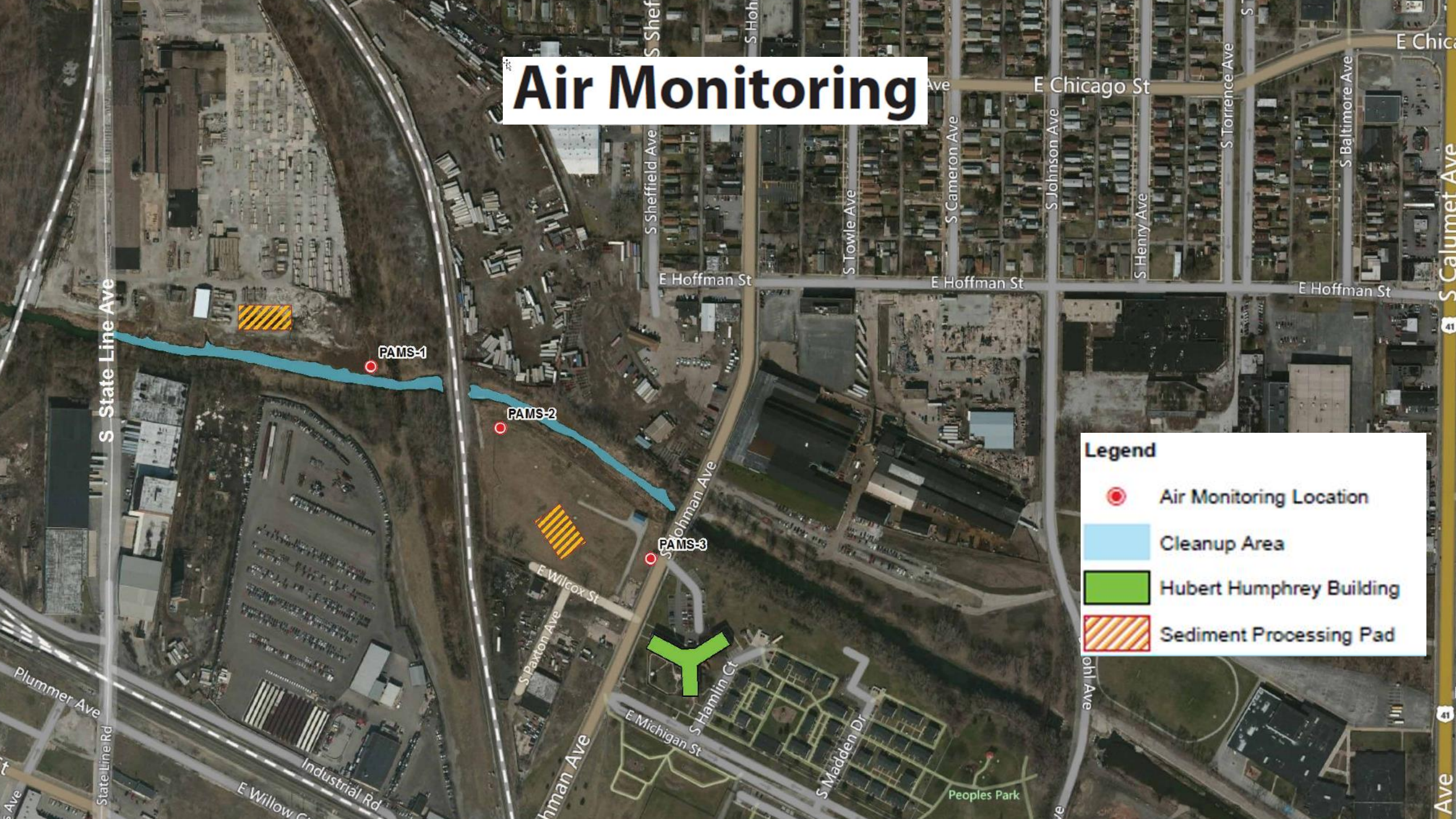


# Future Activities





## Install cap and restore habitat



# Air Monitoring



**Legend**

-  Air Monitoring Location
-  Cleanup Area
-  Hubert Humphrey Building
-  Sediment Processing Pad

# Odor Control Foam





## For More Information

Diana Mally

312-886-7275

Mally.Diana@epa.gov

Caitie Nigrelli

312-886-1430

Nigrelli.Caitlin@epa.gov

[www.greatlakesmud.org](http://www.greatlakesmud.org)